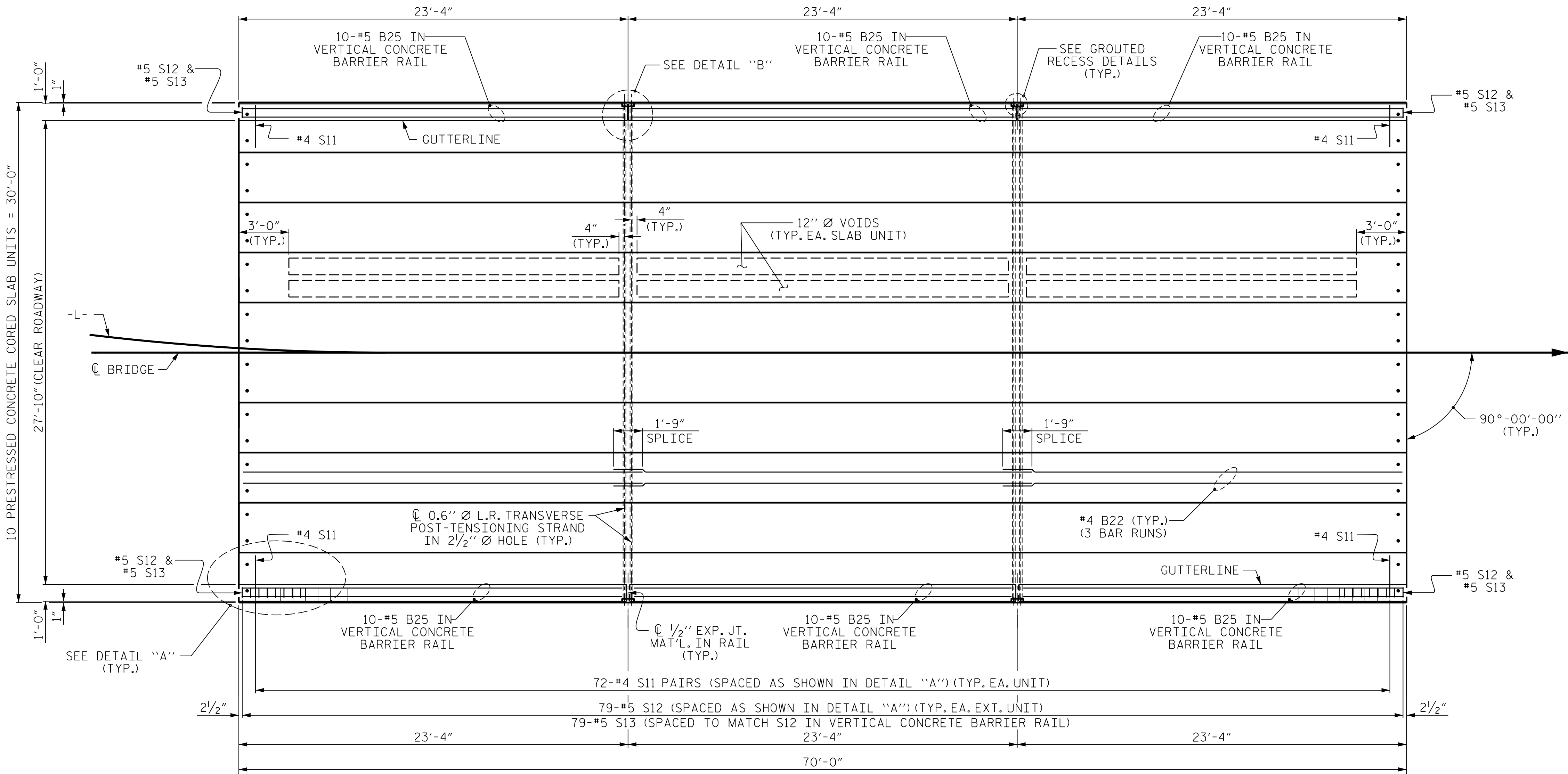
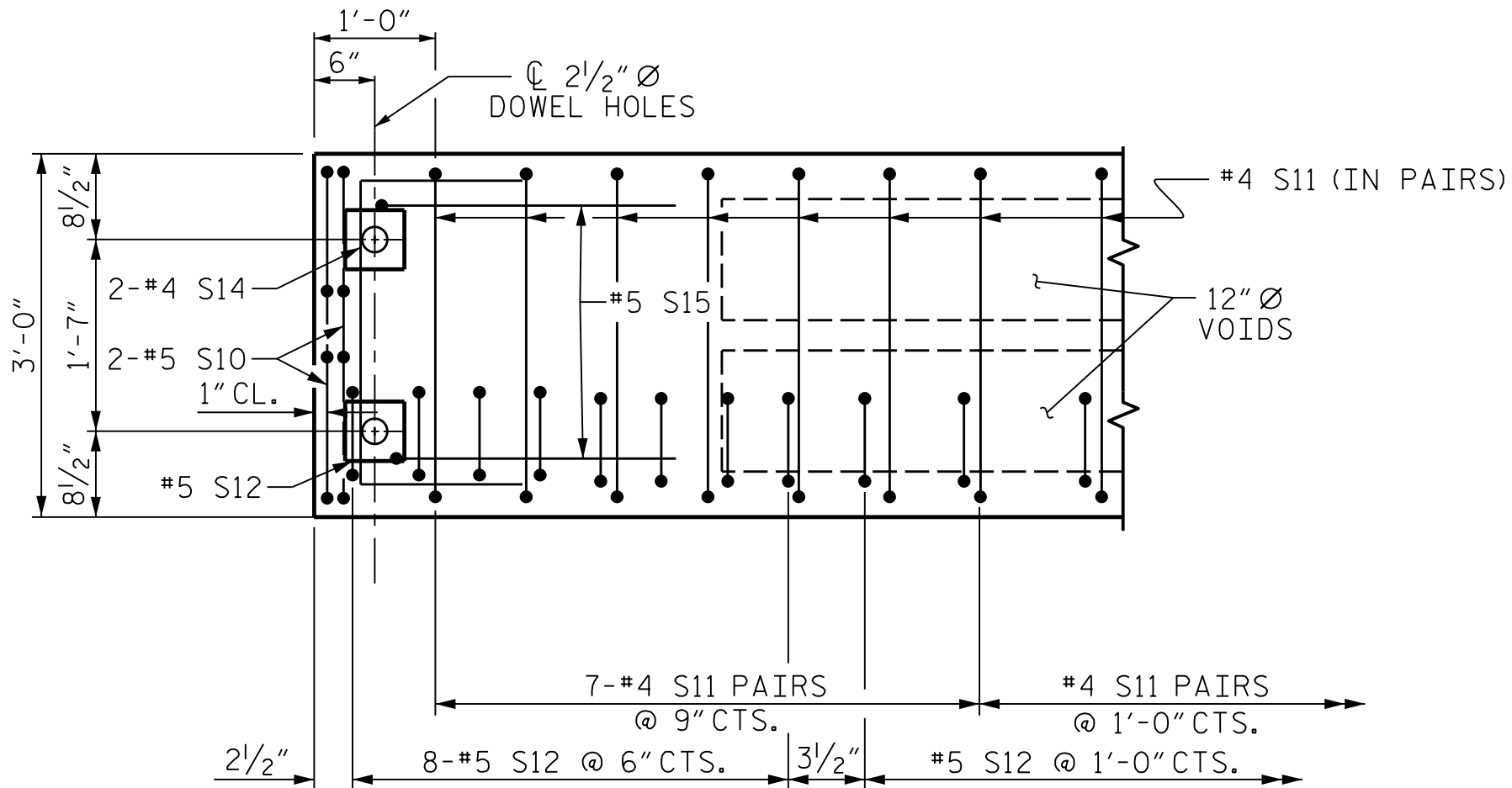


PLOT DRIVER: NCDOT.pdf_mono_eng_50.plt
PENTABLE: NCDOT_Structures.tbl
USER: CHABERNA
DATE: 12/14/2025
TIME: 2:48:30 PM
FILE: ...0520

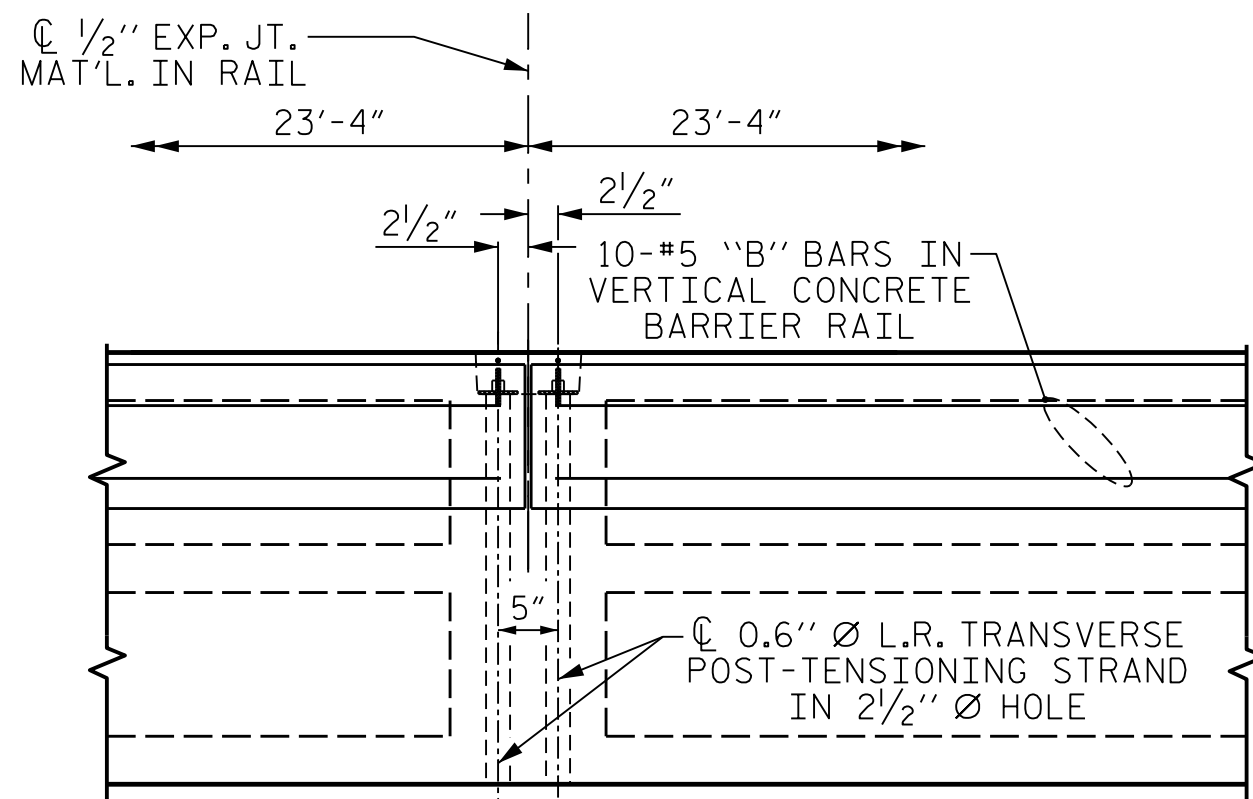


PLAN OF UNIT




DETAIL "A"

(TYPICAL EACH END OF UNIT)
NOTE: EXTERIOR UNIT SHOWN - INTERIOR
UNIT SIMILAR EXCEPT OMIT #5 S12 BARS.
AND 6" X 6" X 4 1/2" BLOCKOUT.



DETAIL "B"

#4 S11 BARS MAY BE SHIFTED AS NECESSARY
TO MAINTAIN 1" CLEAR TO GROUDED RECESS AND
2 1/2" Ø TRANSVERSE POST-TENSIONING STRAND HOLES



PROJECT NO. DF18314.2044195
HAYWOOD COUNTY
STATION: 13+39.86 -L-

SHEET 2 OF 3

STATE OF NORTH CAROLINA
DEPARTMENT OF TRANSPORTATION
RALEIGH

PLAN OF 70' UNIT
27'-10" CLEAR ROADWAY
90° SKEW

DES BY: <u>D. MAST</u>	DATE: <u>03/25</u>	DWG BY: <u>B. PETERSON</u>	DATE: <u>03/25</u>
DES CHK: <u>A. ABERNATHY</u>	DATE: <u>03/25</u>	CHK BY: <u>D. MAST</u>	DATE: <u>03/25</u>

HR HDR Engineering, Inc. of the Carolinas
555 Fayetteville St., Suite 900 Raleigh, N.C. 27601
N.C.B.E.L.S. License Number: F-0116

12/15/2025

DOCUMENT NOT CONSIDERED FINAL
UNLESS ALL SIGNATURES COMPLETED

REVISIONS						SHEET NO. S-07
NO.	BY:	DATE:	NO.	BY:	DATE:	
1	--	--	3	--	--	TOTAL SHEETS 18
2	--	--	4	--	--	